OMB No. 2506-0177
(exp. 7/31/2028)

U.S. DEPARTMENT OF HOUSING AND URBAN DEVELOPMENT
WASHINGTON, DC 20410-1000

This Worksheet was designed to be used by those "Partners" (including Public Housing Authorities, consultants, contractors, and nonprofits) who assist Responsible Entities and HUD in preparing environmental reviews, but legally cannot take full responsibilities for these reviews themselves. Responsible Entities and HUD should use the RE/HUD version of the Worksheet.

Flood Insurance (CEST and EA) – PARTNER

General requirements	Legislation	Regulation
Certain types of federal financial assistance may not be used in floodplains unless the community participates in National Flood Insurance Program and flood insurance is both obtained and maintained.	Flood Disaster Protection Act of 1973 as amended (42 USC 4001-4128)	24 CFR 50.4(b)(1) and 24 CFR 58.6(a) and (b); 24 CFR 55.5.
Reference		
HUD Exchange Flood Insurance Page		

1. **Does this project involve mortgage insurance, refinance, acquisition, repairs, rehabilitation, or construction of a structure, mobile home, or insurable personal property**?
   ☒No. This project does not require flood insurance or is excepted from flood insurance.
   Continue to the Worksheet Summary.

   ☐Yes *Continue to Question 2.*

2. **Provide a FEMA/FIRM map showing the site.**
   The Federal Emergency Management Agency (FEMA) designates floodplains. The FEMA Map Service Center provides this information in the form of FEMA Flood Insurance Rate Maps (FIRMs).

   Is the structure, part of the structure, or insurable property located in a FEMA-designated Special Flood Hazard Area?
   ☐ No *Continue to the Worksheet Summary.*

   ☐ Yes *Continue to Question 3.*

3. **Is the community participating in the National Flood Insurance Program *or* has less than one year passed since FEMA notification of Special Flood Hazards?**

   ☐ Yes, the community is participating in the National Flood Insurance Program.
   Flood insurance is required. Provide a copy of the flood insurance policy declaration or a paid receipt for the current annual flood insurance premium and a copy of the application for flood insurance.
   Continue to the Worksheet Summary.

☐ Yes, less than one year has passed since FEMA notification of Special Flood Hazards.
If less than one year has passed since notification of Special Flood Hazards, no flood Insurance is required.
Continue to the Worksheet Summary.

☐ No. The community is not participating, or its participation has been suspended.
Federal assistance may not be used at this location. Cancel the project at this location.

Worksheet Summary

Provide a full description of your determination and a synopsis of the information that it was based on, such as:

- Map panel numbers and dates
- Names of all consulted parties and relevant consultation dates
- Names of plans or reports and relevant page numbers
- Any additional requirements specific to your program or region

Include all documentation supporting your findings in your submission to HUD.

24 CFR § 55.5 Flood insurance. (a) (1) indicate that:

……

"***This requirement is not applicable to HUD financial assistance in the form of formula grants to States, including financial assistance under the State-administered CDBG Program (24 CFR part 570, subpart I), Emergency Solutions Grant amounts allocated to States (24 CFR part 576), and HOME funds provided to a State under Title II of the Cranston-Gonzalez National Affordable Housing Act (42 U.S.C. 12701-12839).*** *HUD strongly encourages that flood insurance be obtained and maintained for all HUD-assisted structures in the FFRMS floodplain, sites that have previously flooded, or sites in close proximity to a floodplain*." **Emphasis supplied**.

The proposed project consisted of a linear transportation highway road for which HUD assistance is required under CDBG Program. Thus, flood insurance is not required.

Based on above the Project is in compliance with this section.

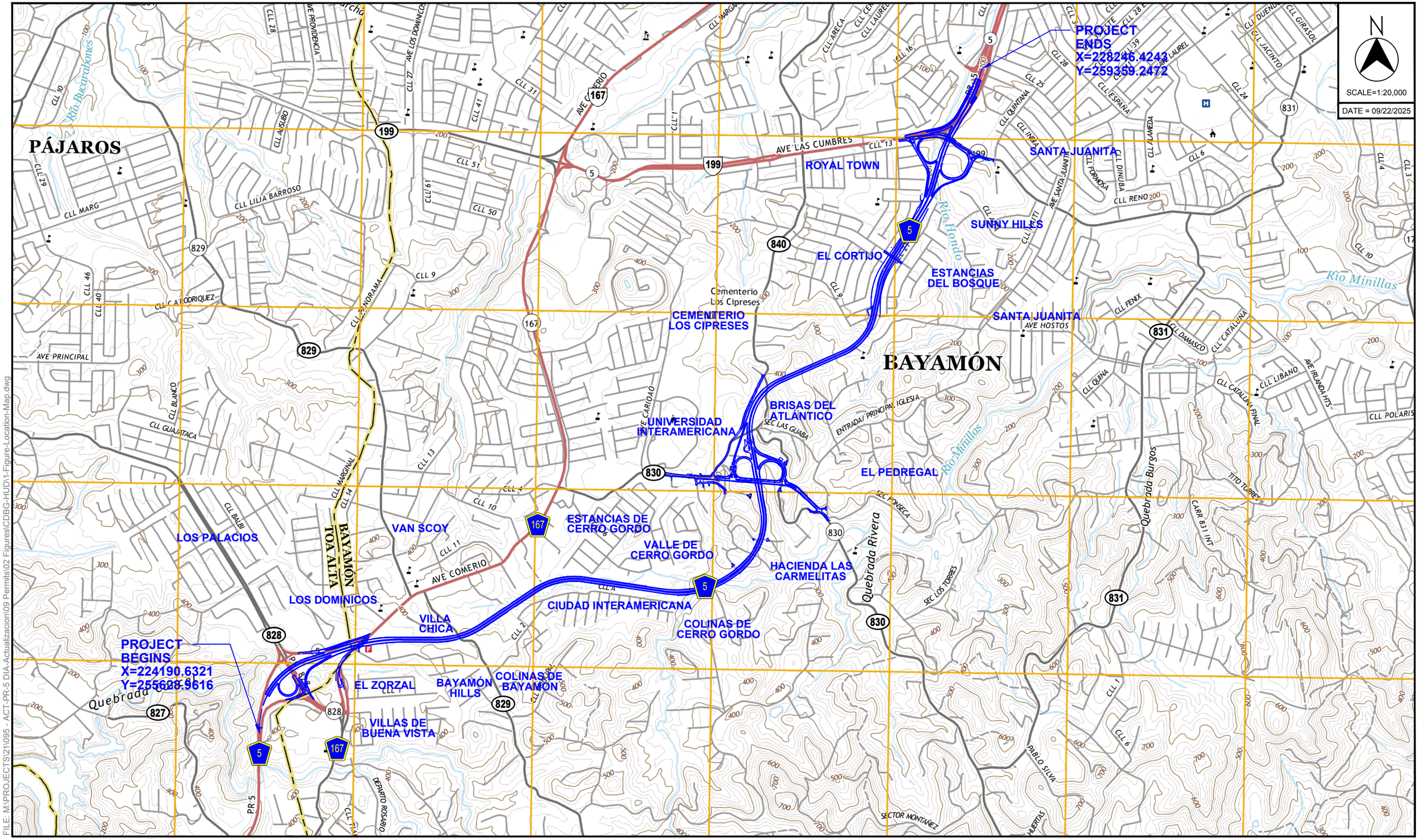

SOURCE: U.S.G.S TOPOGRAPHIC MAPS 2018

PR-5 EXTENSION
FROM PR-167 TO PR-199
BAYAMÓN - TOA ALTA, PUERTO RICO

© 2025, CMA Architects & Engineers LLC

PR-5 EXTENSION

FIGURE LOCATION MAP

FILE: M:\PROJECTS\21095 - ACT-PR-5 DIA-Actualizacion\09 Permits\02 Figures\CDBG-HUD\1-Figure-Location-Map.dwg

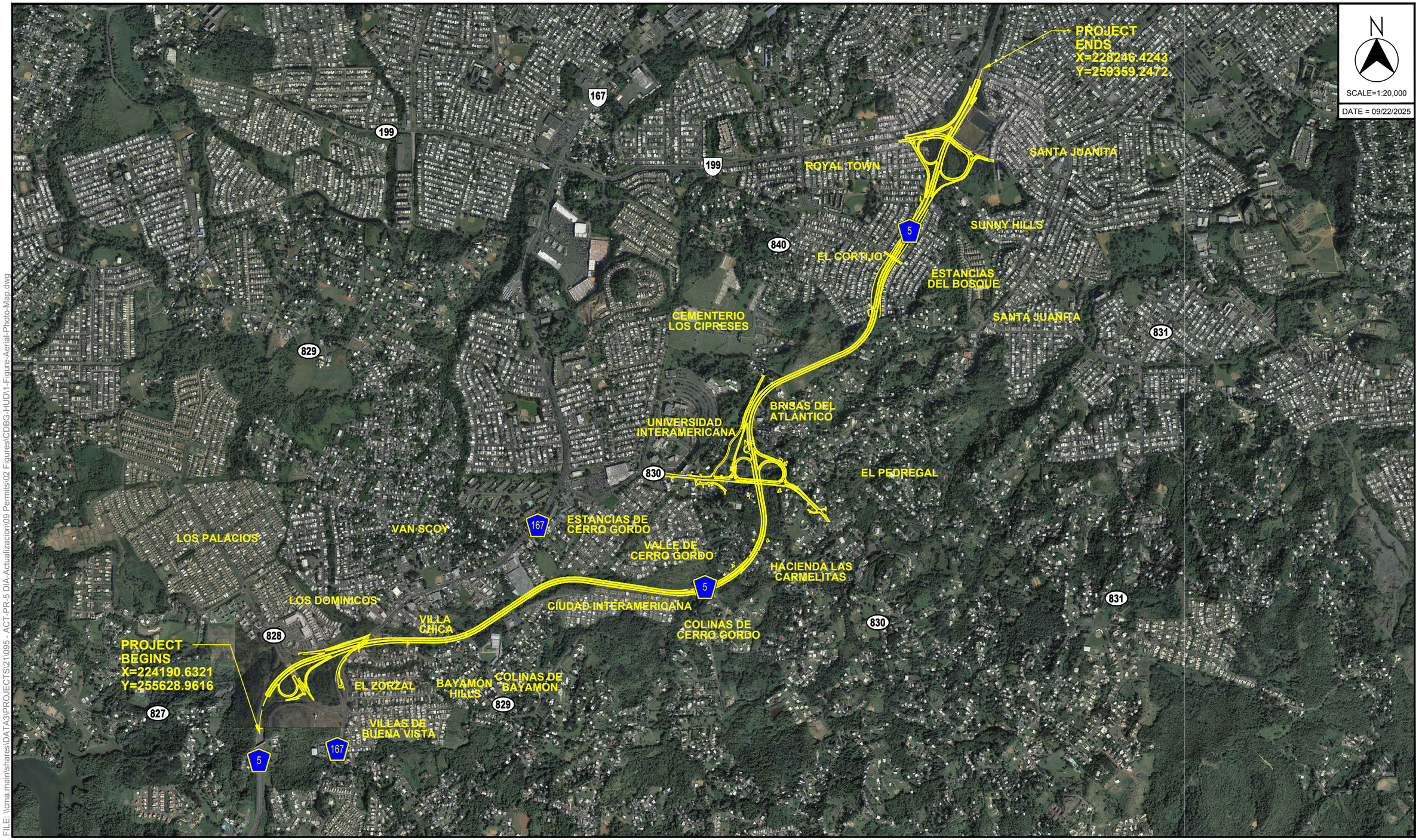

FILE: \\cma.main\shares\DATA3\PROJECTS\241\095 - ACT-PR-5 DIA-Actualizacion\09 Permits\02 Figures\CDBG-HUD\1-Figure-Aerial-Photo-Map.dwg

SOURCE: AERIAL PHOTO GOOGLE MAPS 2010

PR-5 EXTENSION
FROM PR-167 TO PR-199
BAYAMÓN - TOA ALTA, PUERTO RICO
© 2025, CMA Architects & Engineers LLC

PR-5 EXTENSION

FIGURE AERIAL PHOTO MAP

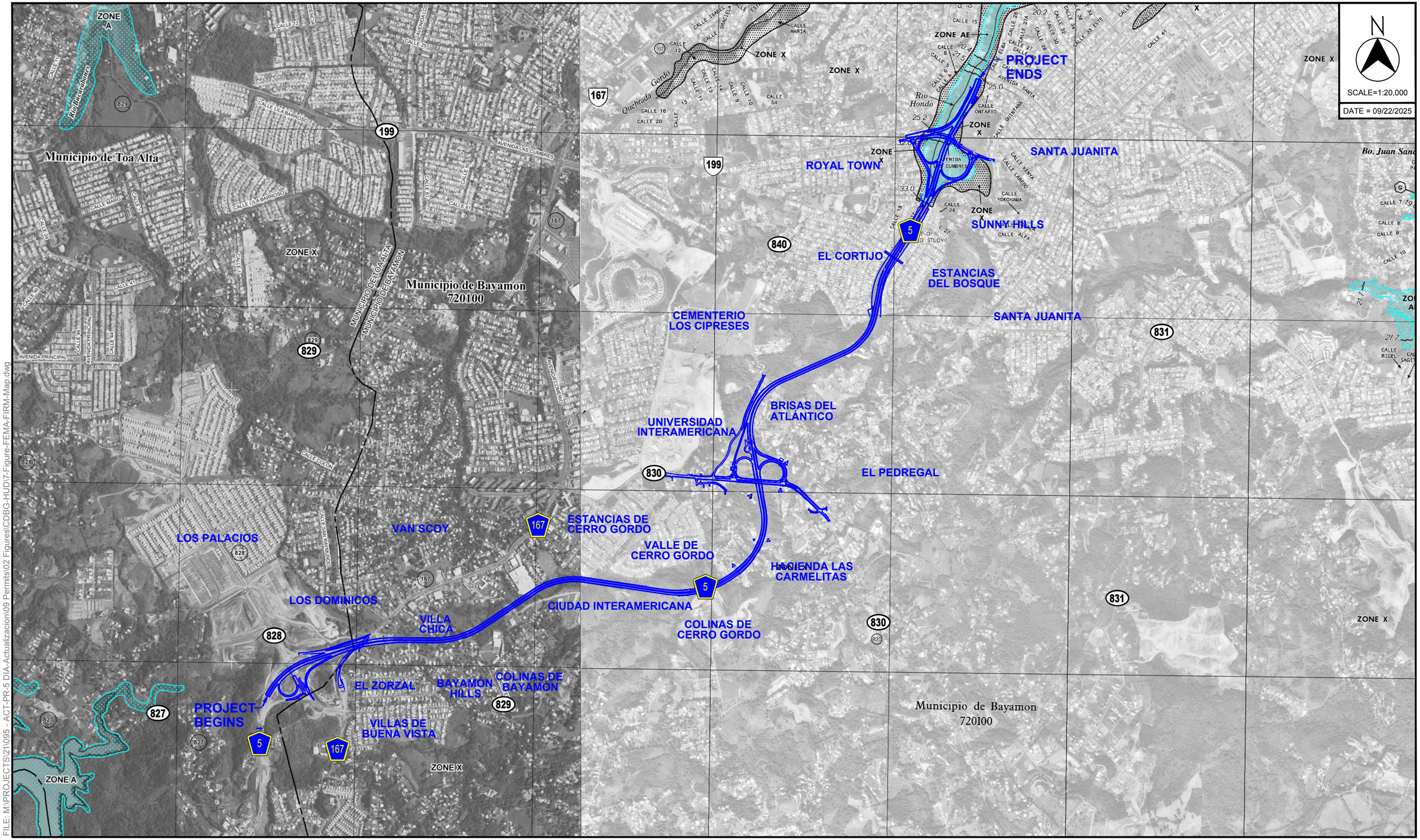

SOURCE: FEMA FIRM Panels 72000C0705J, 72000C0710H Dated 2009

PR-5 EXTENSION
FROM PR-167 TO PR-199
BAYAMÓN - TOA ALTA, PUERTO RICO

© 2025, CMA Architects & Engineers LLC

PR-5 EXTENSION

FIGURE FEMA FIRM MAP

FILE: M:\PROJECTS\21\095 - ACT-PR-5 DIA-Actualizacion\09 Permits\02 Figures\CDBG-HUD\7-Figure-FEMA-FIRM-Map.dwg

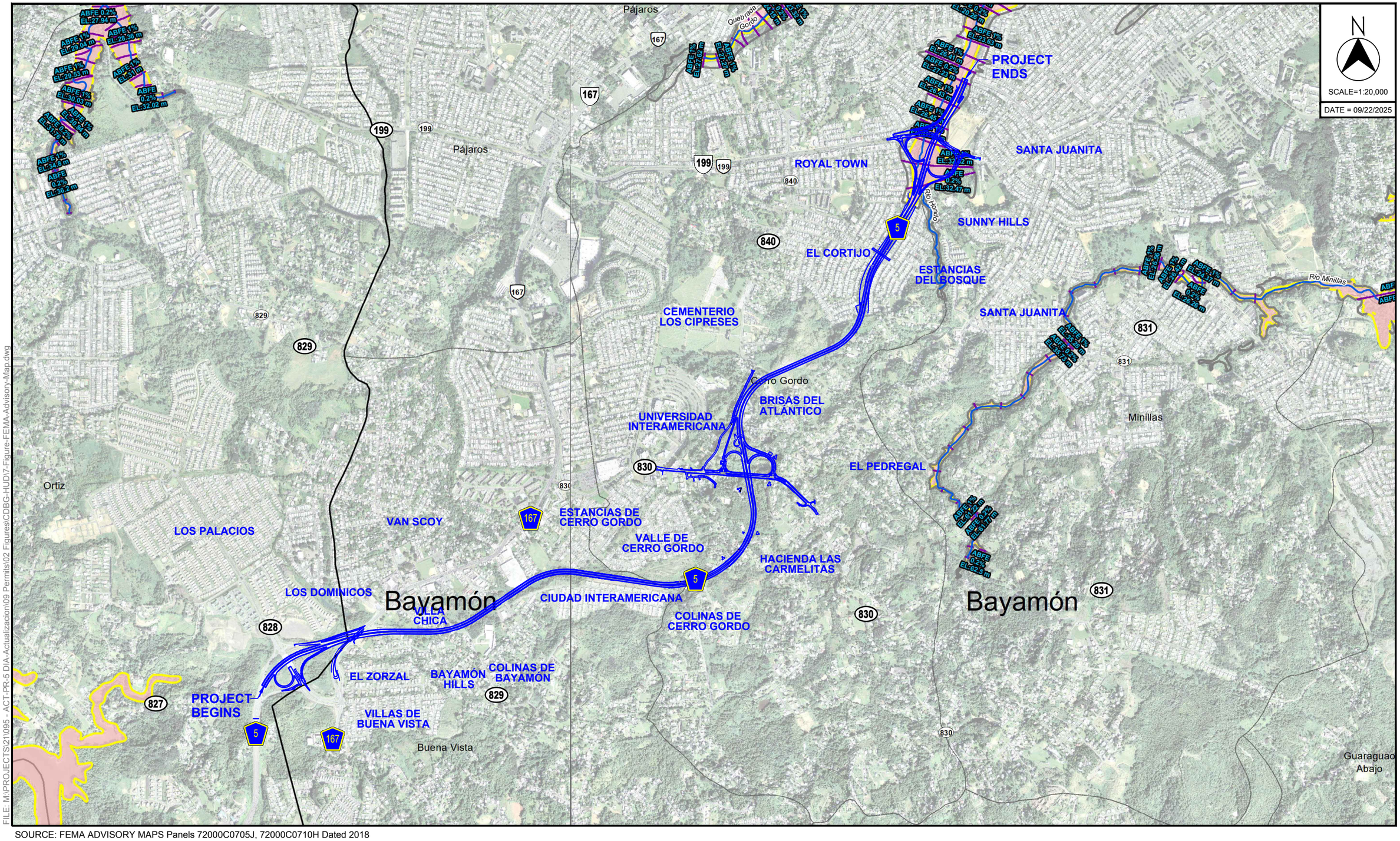

FILE: M:\PROJECTS\211095 ACT-PR-5 DIA-Actualizacion\09 Permits\02 Figures\CDBG-HUD\7-Figure-FEMA-Advisory-Map.dwg

SOURCE: FEMA ADVISORY MAPS Panels 72000C0705J, 72000C0710H Dated 2018

PR-5 EXTENSION
FROM PR-167 TO PR-199
BAYAMÓN - TOA ALTA, PUERTO RICO
© 2025, CMA Architects & Engineers LLC

PR-5 EXTENSION

FIGURE FEMA ADVISORY MAP