






Applicant: Local Redevelopment Authority for Roosevelt Roads		Damage Inventory # 152542	Category G
Work Order # 47591	FIPS # 000-UVI93-00	Date: 17 SEP 2019	GPS 18.223641; -65.634722
Site Inspector: Axel L. Torres		Damage Facility: Coast Guard Pier	



Damage Description:	Photo# 1
Wide view of Coast Guard Pier as seen from the approach.	
	

Damage Description	Photo# 2
South side of pier, the photo show vertical timber piles fenders and horizontal timber fender (wales).	
	

Damage Description:	Photo# 3
Coast Guard Pier bollard - not claimed as damage.	
	

Damage Description	Photo# 4
North-east corner of pier. The photo show the Timber Pile cluster damage.	
	

Applicant: Local Redevelopment Authority for Roosevelt Roads		Damage Inventory # 152542		Category G	
Work Order# 47591		FIPS # 000-UVI93-00		Date: 17 SEP 2019 GPS 18.223641; -65.634722	
Site Inspector: Axel L. Torres		Damage Facility: Coast Guard Pier			
		Photo# 5		Photo# 6	
Broken timber piles fenders laid at the bottom of the sea.		Damage Description North side of Coast Guard Pier. The photo show cleat and Timber fenders (wale).			
					
Damage Description:		Photo# 7		Photo# 8	
Washout/scour at the south side of pier approach. As seen from the pier.		Close view of washout/scour at the north side of pier approach. As seen from the pier.			
					

Applicant: Local Redevelopment Authority for Roosevelt Roads		Damage Inventory # 152542		Category G	
Work Order # 47591		FIPS # 000-UVI93-00		Date: 17 SEP 2019 GPS 18.223641; -65.634722	
Site Inspector: Axel L. Torres		Damage Facility: Coast Guard Pier			
		Photo# 9		Damage Description	
Washout/scour at the north side of pier approach, seen from access road.				Wide view of washout/scour and revetment damage at the north side of pier approach, seen from the pier.	
					
Damage Description:		Photo# 11		Damage Description	
Close view of washout/scour. The photo show the asphahlt detail, near of 4 inches thick.				Wide view of washout/scour at the south side of pier, seen from the access road.	
